

Clear Creek

Clear Creek Park - North
(see reverse side)

Smithfield

Golf Driving Range

Cherokee Primitive Hiking Trail (1.3mi)

Shelby Co. Schools Athletic Dept.

Wilder Fitness Trail

Golf Shop

18 Hole Mini Golf

Soccer Field 1

Soccer Field 2

(6) Tennis Courts

Parking

Basketball

Gate

Burks Branch Road

Clear Creek

Wilder Fitness Trail (1mi)

Dorman Center

Walbridge Center

FAC

Pool

Shelby Co. Woman's Club Shelter

Soccer 3 Field

Batting Cage

Basketball

Rotary Club Baseball Field

Bobby Stratton Baseball Field

playgrounds

Kiwanis Major Baseball Field

Batting Cage

Jim Wiley T-ball Field

Coach Pitch Baseball Field

Gate 1

Clear Creek Park - South

Downtown Shelbyville


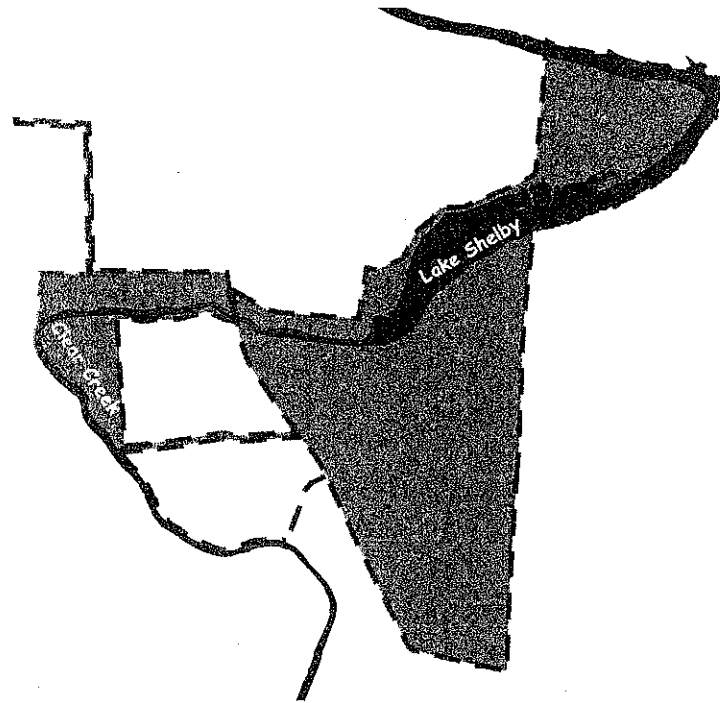
0 100 200 300 400 500 Feet



Map Legend:

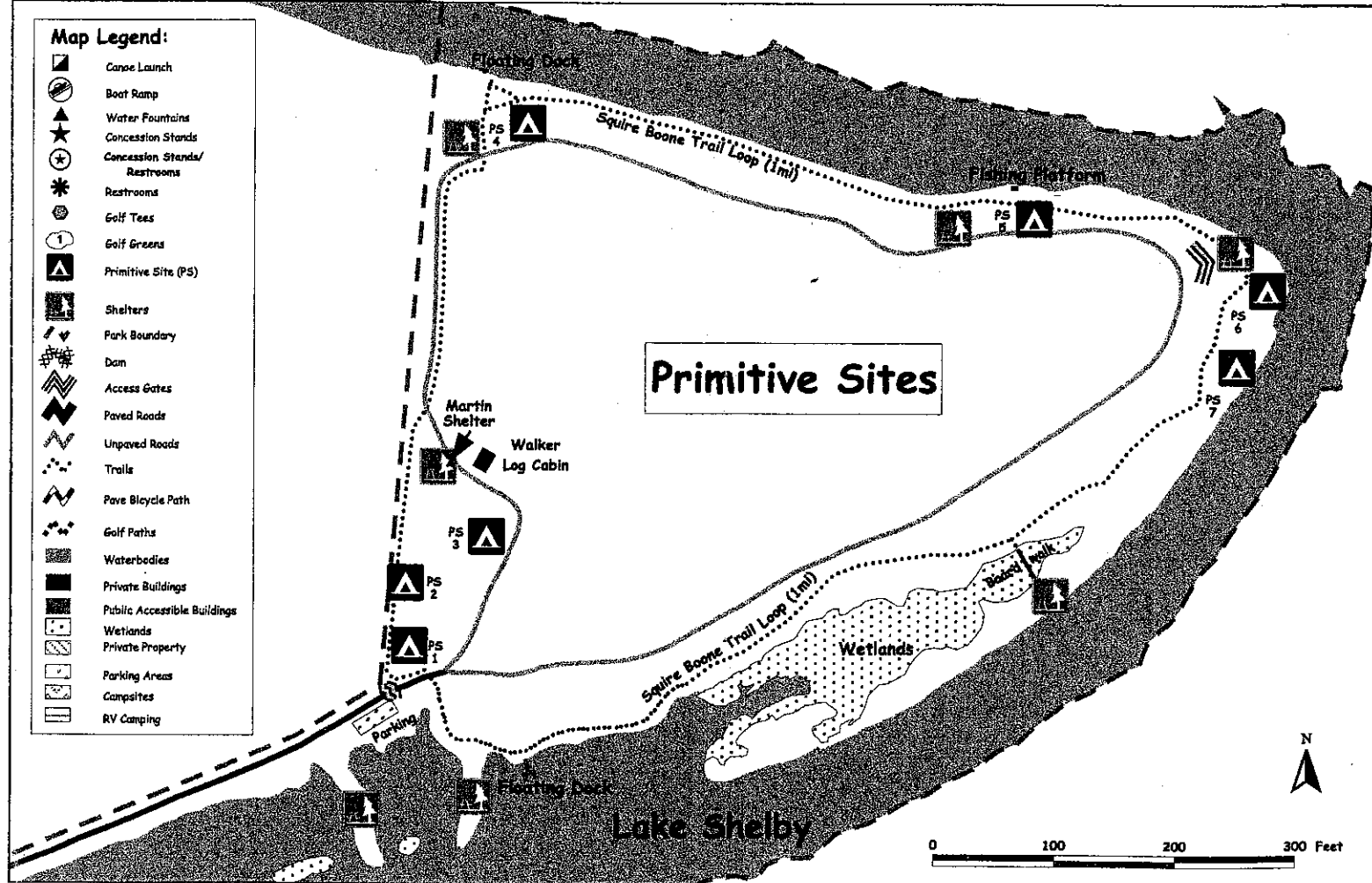
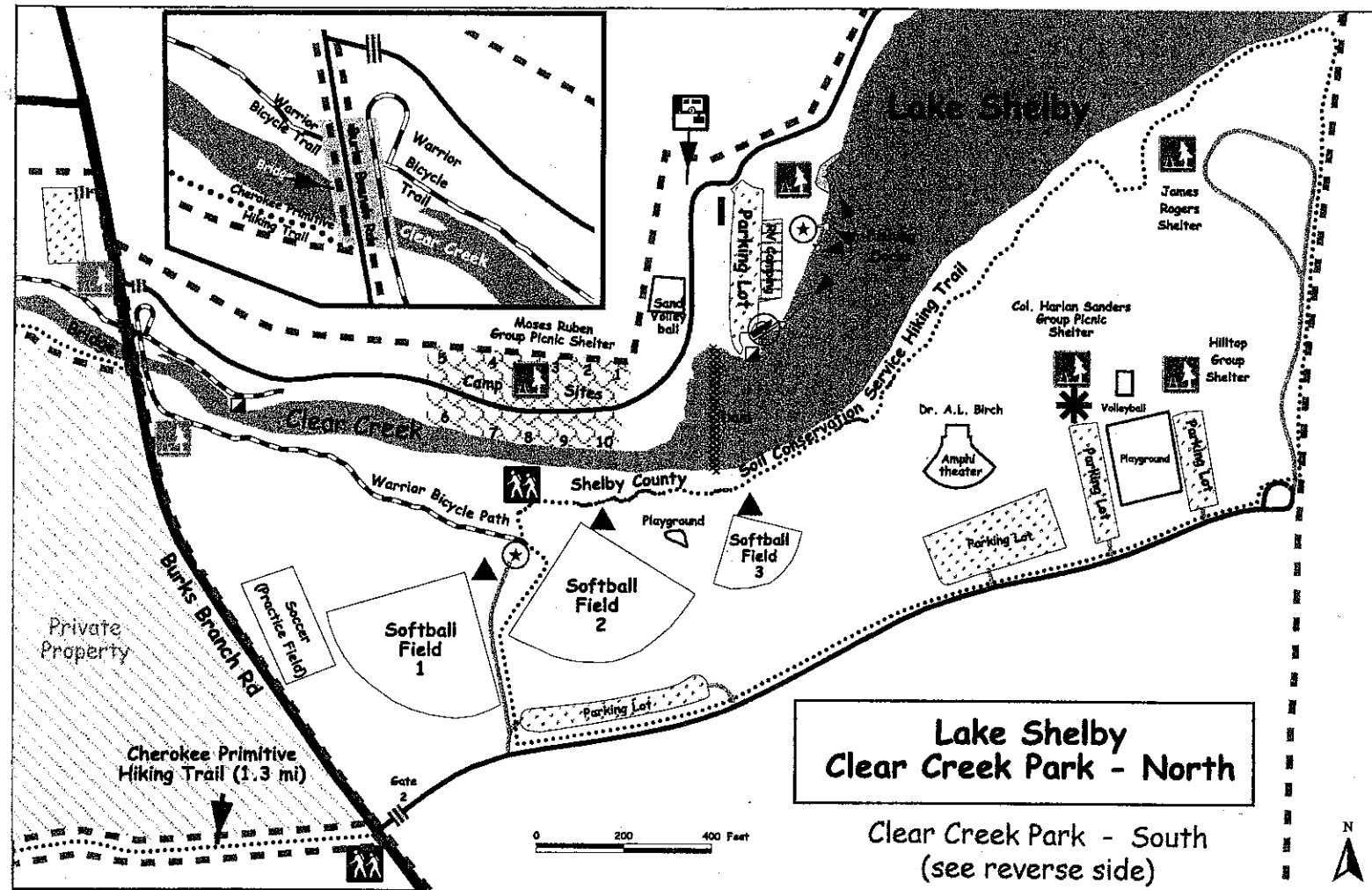
| | |
|--|-----------------------------|
| | Canoe Launch |
| | Boat Ramp |
| | Water Fountains |
| | Concession Stands/Restrooms |
| | Restrooms |
| | Golf Tees |
| | Golf Greens |
| | Primitive Site (PS) |
| | Shelters |
| | Park Boundary |
| | Dam |
| | Access Gates |
| | Paved Roads |
| | Unpaved Roads |
| | Trails |
| | Pave Bicycle Path |
| | Golf Paths |
| | Waterbodies |
| | Private Buildings |
| | Public Accessible Buildings |
| | Wetlands |
| | Private Property |
| | Parking Areas |
| | Composites |
| | RV Camping |

Clear Creek Park and Lake Shelby Maps



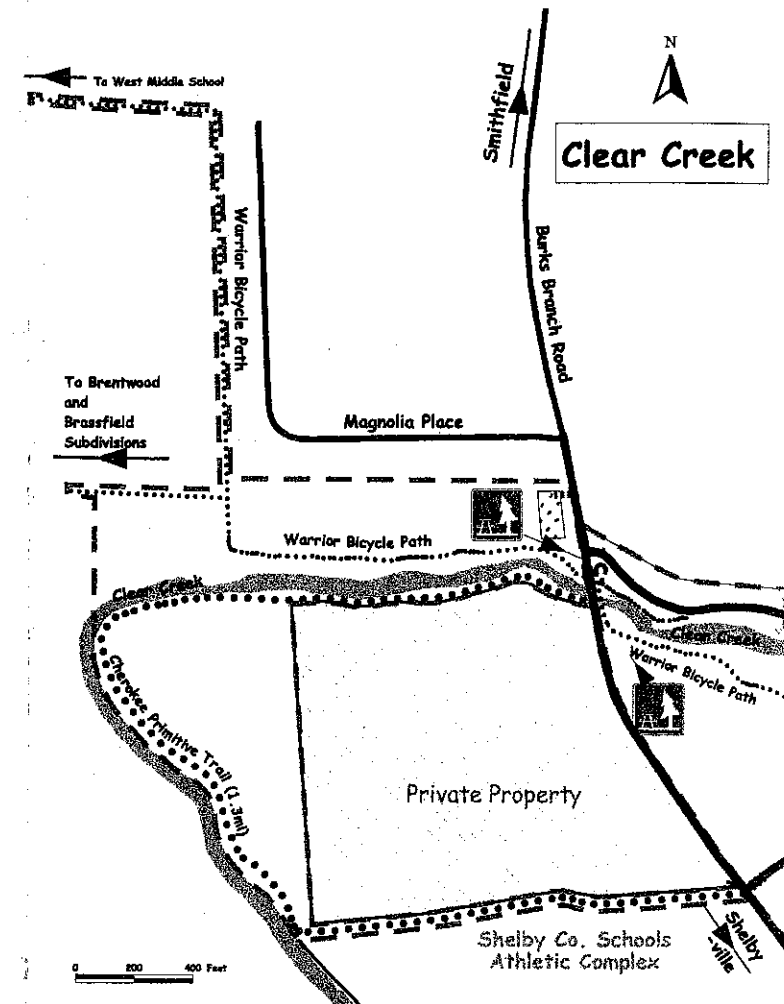
SHAWN W. PICKENS
 Director of Parks & Recreation
 Shelbyville-Shelby County Parks

July 2001
 717 Burks Branch Road
 Shelbyville, Kentucky 40065
 Phone: (502) 633-5059 Fax: (502) 633-7924



Map Legend:

| | |
|----------|-----------------------------|
| [Symbol] | Canoe Launch |
| [Symbol] | Boat Ramp |
| [Symbol] | Water Fountains |
| [Symbol] | Concession Stands |
| [Symbol] | Concession Stands/Restrooms |
| [Symbol] | Restrooms |
| [Symbol] | Golf Tees |
| [Symbol] | Golf Greens |
| [Symbol] | Primitive Site (PS) |
| [Symbol] | Shelters |
| [Symbol] | Park Boundary |
| [Symbol] | Dam |
| [Symbol] | Access Gates |
| [Symbol] | Paved Roads |
| [Symbol] | Unpaved Roads |
| [Symbol] | Trails |
| [Symbol] | Pave Bicycle Path |
| [Symbol] | Golf Paths |
| [Symbol] | Waterbodies |
| [Symbol] | Private Buildings |
| [Symbol] | Public Accessible Buildings |
| [Symbol] | Wetlands |
| [Symbol] | Private Property |
| [Symbol] | Parking Areas |
| [Symbol] | Campsites |
| [Symbol] | RV Camping |



Directions To Clear Creek Park & Lake Shelby

From Frankfort:
 Take I-64 West to Exit 35.
 Take Hwy 53N to US60.
 Turn left onto US60.
 Follow US60 to 7th Street.
 Turn right on 7th Street.
 Follow 7th straight into CCP.

From Louisville:
 Take I-64 East to Exit 32B.
 Take Hwy 55N to US60.
 Turn right onto US60 and follow US60 east into downtown Shelbyville.
 Turn left onto 7th Street & follow 7th Street straight into Clear Creek Park.

For More Information on Digital Map Development Services, contact:
Mapping, GIS, and GPS Services
 2136 Tim Tam Drive, Shelbyville, KY 40065